









Trip to:

**Gatlinburg, TN 37738**

46.09 miles / 1 hour 17 minutes

Notes

Nature's Retreat Cabin to Cades Cove

	<b>110 Water Tower Ln, Whittier, NC 28789-8715</b>	Download Free App
	1. Start out going <b>southeast</b> on <b>Water Tower Ln</b> toward <b>Tarhelia Hts.</b> <a href="#">Map</a>	<b>0.1 Mi</b> 0.1 Mi Total
	2. Take the 1st <b>right</b> onto <b>Tarhelia Hts.</b> <a href="#">Map</a>	<b>0.6 Mi</b> 0.7 Mi Total
	3. Turn <b>left</b> onto <b>Whittier Depot St.</b> <a href="#">Map</a>	<b>0.09 Mi</b> 0.8 Mi Total
	4. Take the 1st <b>right</b> to stay on <b>Whittier Depot St.</b> <a href="#">Map</a> <i>If you are on Whittier School Rd and reach Elliot Rd you've gone a little too far</i>	<b>0.2 Mi</b> 1.0 Mi Total
	5. Turn <b>right</b> onto <b>Highway 19A.</b> <a href="#">Map</a>	<b>0.1 Mi</b> 1.1 Mi Total
	6. Go <b>straight</b> toward <b>Sylva.</b> <a href="#">Map</a>	<b>0.07 Mi</b> 1.1 Mi Total
	 7. Merge onto <b>US-74 E / Great Smokey Mountain Expy E / Great Smokey Mountain Expy</b> toward <b>Sylva.</b> <a href="#">Map</a>	<b>1.8 Mi</b> 3.0 Mi Total
	 8. Merge onto <b>US-441 N</b> via <b>EXIT 74</b> toward <b>Great Smoky Mts National Park / Cherokee.</b> <a href="#">Map</a>	<b>5.3 Mi</b> 8.3 Mi Total
	 9. Turn <b>right</b> onto <b>US 19 N / US-19 N / US-441 N.</b> <a href="#">Map</a>	<b>0.5 Mi</b> 8.8 Mi Total
	 10. Take the 3rd <b>left</b> onto <b>Tsali Blvd / US-441 N.</b> Continue to follow <b>US-441 N</b> (Crossing into <b>Tennessee</b> ). <a href="#">Map</a> <i>US-441 N is 0.1 miles past Sequoyah Trl Holiday Inn Express &amp; Suites CHEROKEE/CASINO is on the corner If you reach Acquoni Rd you've gone a little too far</i>	<b>20.4 Mi</b> 29.2 Mi Total
	 11. Turn <b>slight left</b> onto <b>US-441 N / TN-71 / Newfound Gap Rd N.</b> Continue to follow <b>US-441 N / TN-71.</b> <a href="#">Map</a>	<b>14.3 Mi</b> 43.6 Mi Total
	 12. Turn <b>slight right</b> onto <b>E Parkway / US-321 N / TN-73.</b> <a href="#">Map</a> <i>E Parkway is just past School Dr Denny's is on the left</i>	<b>2.1 Mi</b> 45.6 Mi Total
	13. Turn <b>right</b> onto <b>Low Gap Rd.</b> <a href="#">Map</a>	<b>0.5 Mi</b>



Low Gap Rd is 0.1 miles past Mountainloft Dr  
US Post Office is on the corner  
If you are on US-321 N and reach Walnut Rd you've gone about 0.4 miles too far

46.1 Mi Total

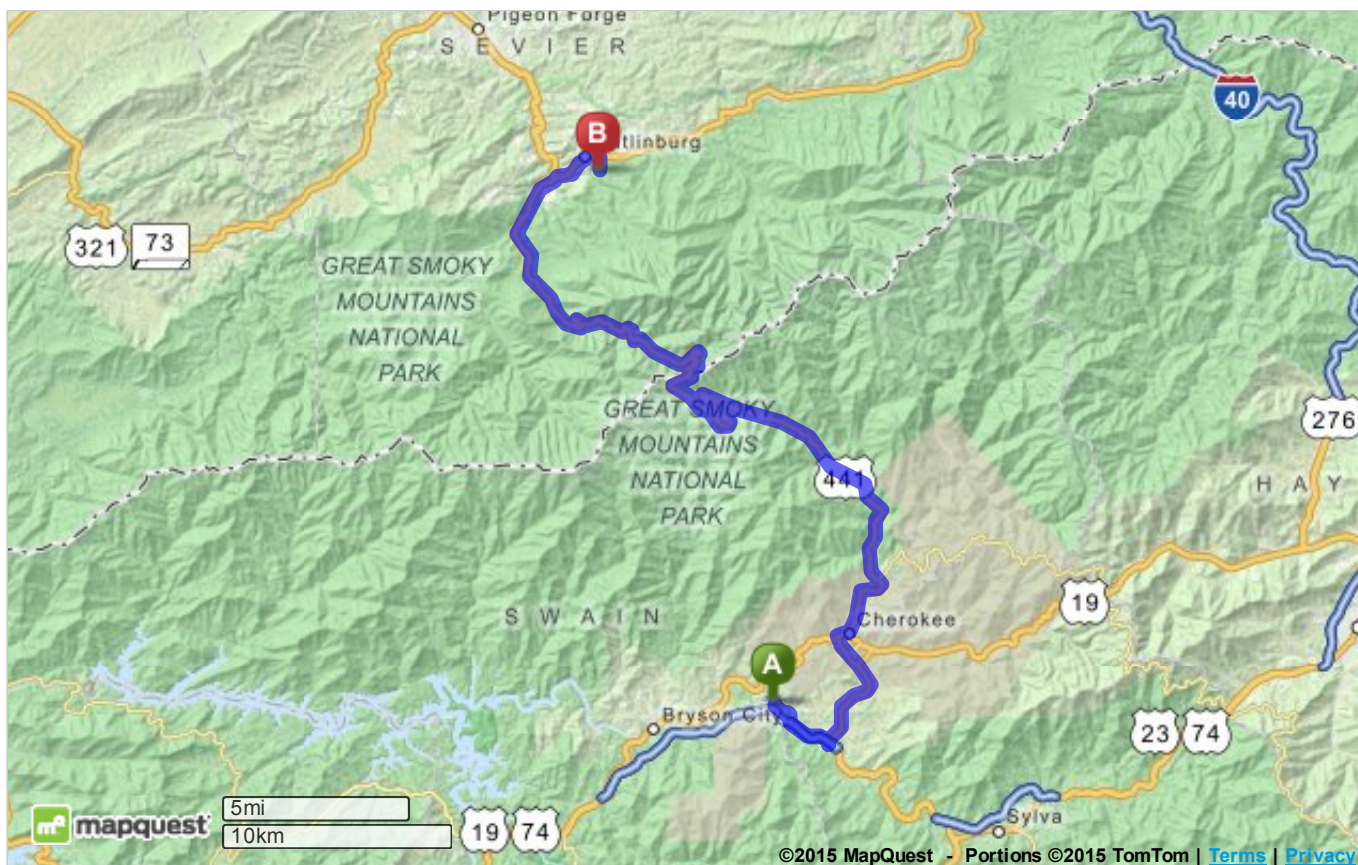


14. Welcome to **GATLINBURG, TN 37738**. [Map](#)  
If you reach Esslinger Dr you've gone about 0.1 miles too far



**Gatlinburg, TN 37738**

Total Travel Estimate: **46.09 miles** - about **1 hour 17 minutes**



©2015 MapQuest, Inc. Use of directions and maps is subject to the MapQuest Terms of Use. We make no guarantee of the accuracy of their content, road conditions or route usability. You assume all risk of use. [View Terms of Use](#)