


















Trip to:

# Bryson City, NC

6.99 miles / 10 minutes

Notes

Nature's Retreat to Endless Adventures Office  
Call to confirm where to meet them for your trip.

	110 Water Tower Ln, Whittier, NC 28789-8715	Download Free App
	1. Start out going <b>southeast</b> on <b>Water Tower Ln</b> toward <b>Tarhelia Hts.</b> <a href="#">Map</a>	<b>0.1 Mi</b> 0.1 Mi Total
	2. Take the 1st <b>right</b> onto <b>Tarhelia Hts.</b> <a href="#">Map</a>	<b>0.6 Mi</b> 0.7 Mi Total
	3. Turn <b>left</b> onto <b>Whittier Depot St.</b> <a href="#">Map</a>	<b>0.09 Mi</b> 0.8 Mi Total
	4. Take the 1st <b>right</b> to stay on <b>Whittier Depot St.</b> <a href="#">Map</a> <i>If you are on Whittier School Rd and reach Elliot Rd you've gone a little too far</i>	<b>0.2 Mi</b> 1.0 Mi Total
	5. Turn <b>right</b> onto <b>Highway 19A.</b> <a href="#">Map</a>	<b>0.08 Mi</b> 1.0 Mi Total
	 6. Merge onto <b>US-74 W / Great Smokey Mountain Expy W</b> toward <b>Bryson City.</b> <a href="#">Map</a>	<b>4.9 Mi</b> 5.9 Mi Total
	7. Take <b>EXIT 67</b> toward <b>Bryson City.</b> <a href="#">Map</a>	<b>0.3 Mi</b> 6.3 Mi Total
	8. Turn <b>slight right</b> onto <b>Spring St.</b> <a href="#">Map</a>	<b>0.3 Mi</b> 6.6 Mi Total
	9. <b>Spring St</b> becomes <b>Veterans Blvd.</b> <a href="#">Map</a>	<b>0.3 Mi</b> 6.9 Mi Total
	 10. Turn <b>right</b> onto <b>Main St / US-19 N.</b> <a href="#">Map</a> <i>Main St is just past Academy St</i> <i>Deep Creek Construction is on the corner</i> <i>If you are on Highway 19 S and reach Thomas Aly you've gone a little too far</i>	<b>0.09 Mi</b> 7.0 Mi Total
	11. Welcome to <b>BRYSON CITY, NC.</b> <a href="#">Map</a> <i>If you reach Rector St you've gone a little too far</i>	
	<b>Bryson City, NC</b>	

Total Travel Estimate: **6.99 miles - about 10 minutes**



©2015 MapQuest, Inc. Use of directions and maps is subject to the MapQuest Terms of Use. We make no guarantee of the accuracy of their content, road conditions or route usability. You assume all risk of use. [View Terms of Use](#)