



Trip to:


















**4309 Soco Rd**

Maggie Valley, NC 28751

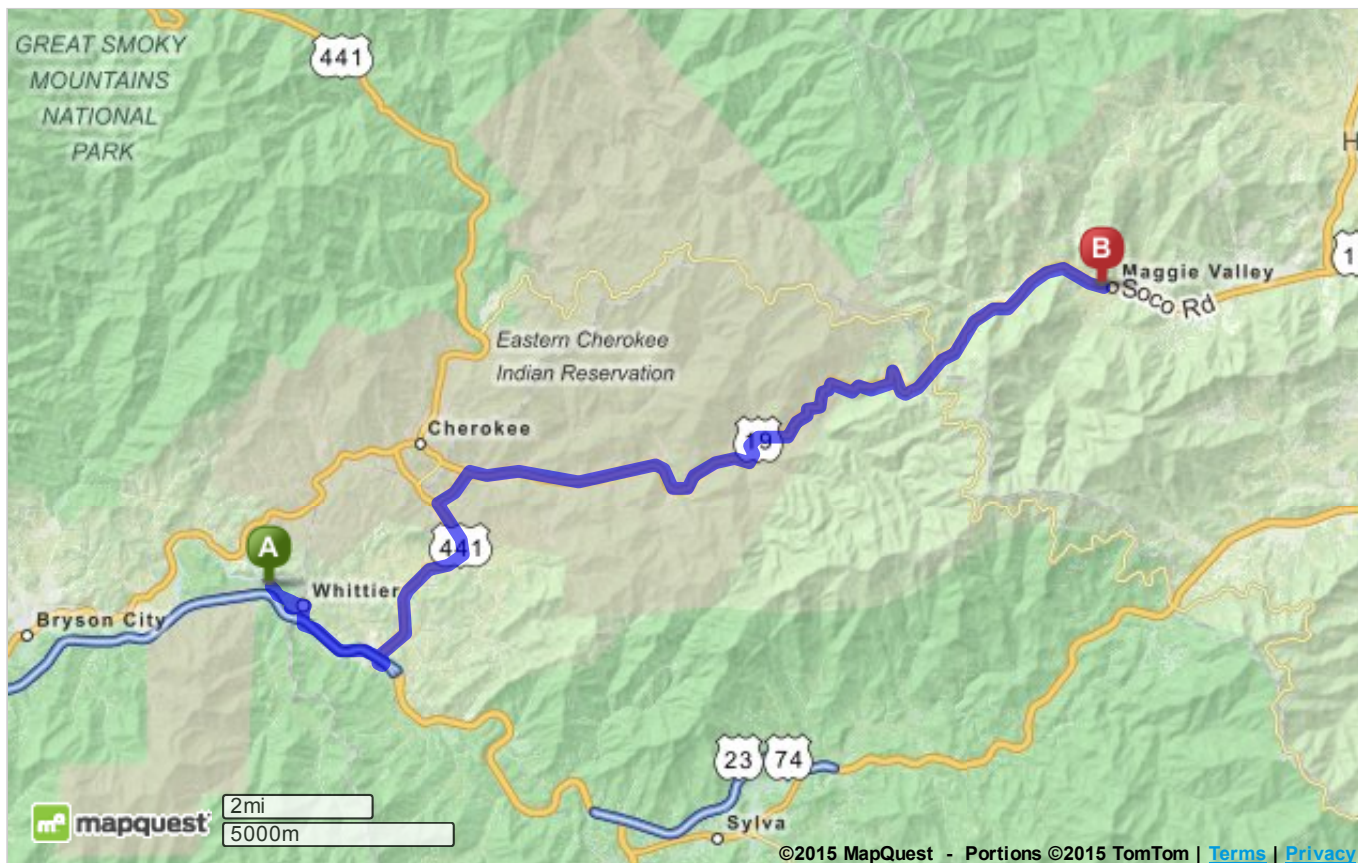
22.87 miles / 35 minutes

Notes

Nature's Retreat Cabin to Joey's Pancake House

	<b>110 Water Tower Ln, Whittier, NC 28789-8715</b>	Download Free App
	1. Start out going <b>southeast</b> on <b>Water Tower Ln</b> toward <b>Tarhelia Hts.</b> <a href="#">Map</a>	<b>0.1 Mi</b> 0.1 Mi Total
	2. Take the 1st <b>right</b> onto <b>Tarhelia Hts.</b> <a href="#">Map</a>	<b>0.6 Mi</b> 0.7 Mi Total
	3. Turn <b>left</b> onto <b>Whittier Depot St.</b> <a href="#">Map</a>	<b>0.09 Mi</b> 0.8 Mi Total
	4. Take the 1st <b>right</b> to stay on <b>Whittier Depot St.</b> <a href="#">Map</a> <i>If you are on Whittier School Rd and reach Elliot Rd you've gone a little too far</i>	<b>0.2 Mi</b> 1.0 Mi Total
	5. Turn <b>right</b> onto <b>Highway 19A.</b> <a href="#">Map</a>	<b>0.1 Mi</b> 1.1 Mi Total
	6. Go <b>straight</b> toward <b>Sylva.</b> <a href="#">Map</a>	<b>0.07 Mi</b> 1.1 Mi Total
	 7. Merge onto <b>US-74 E / Great Smokey Mountain Expy E / Great Smokey Mountain Expy</b> toward <b>Sylva.</b> <a href="#">Map</a>	<b>1.8 Mi</b> 3.0 Mi Total
	 8. Merge onto <b>US-441 N / US 441 N</b> via <b>EXIT 74</b> toward <b>Great Smoky Mts National Park / Cherokee.</b> <a href="#">Map</a>	<b>4.1 Mi</b> 7.0 Mi Total
	 9. Turn <b>right</b> onto <b>Casino Trl / US-441 Bus N.</b> <a href="#">Map</a> <i>Casino Trl is just past Old US 441</i> <i>If you are on Seven Clans Ln and reach Cherokee Xing you've gone a little too far</i>	<b>0.8 Mi</b> 7.9 Mi Total
	 10. Take the 1st <b>right</b> onto <b>Paint Town Rd / US-19 N.</b> Continue to follow <b>US-19 N.</b> <a href="#">Map</a> <i>Frontier Pancake House is on the right</i>	<b>15.0 Mi</b> 22.9 Mi Total
	11. <b>4309 SOCO RD</b> is on the <b>right.</b> <a href="#">Map</a> <i>Your destination is just past Valley Creek Dr</i> <i>If you reach Memory Ln you've gone about 0.1 miles too far</i>	
	<b>4309 Soco Rd, Maggie Valley, NC 28751</b>	

Total Travel Estimate: **22.87 miles - about 35 minutes**



©2015 MapQuest, Inc. Use of directions and maps is subject to the MapQuest Terms of Use. We make no guarantee of the accuracy of their content, road conditions or route usability. You assume all risk of use. [View Terms of Use](#)