







Trip to:

# Oconaluftee Indian Village, NC

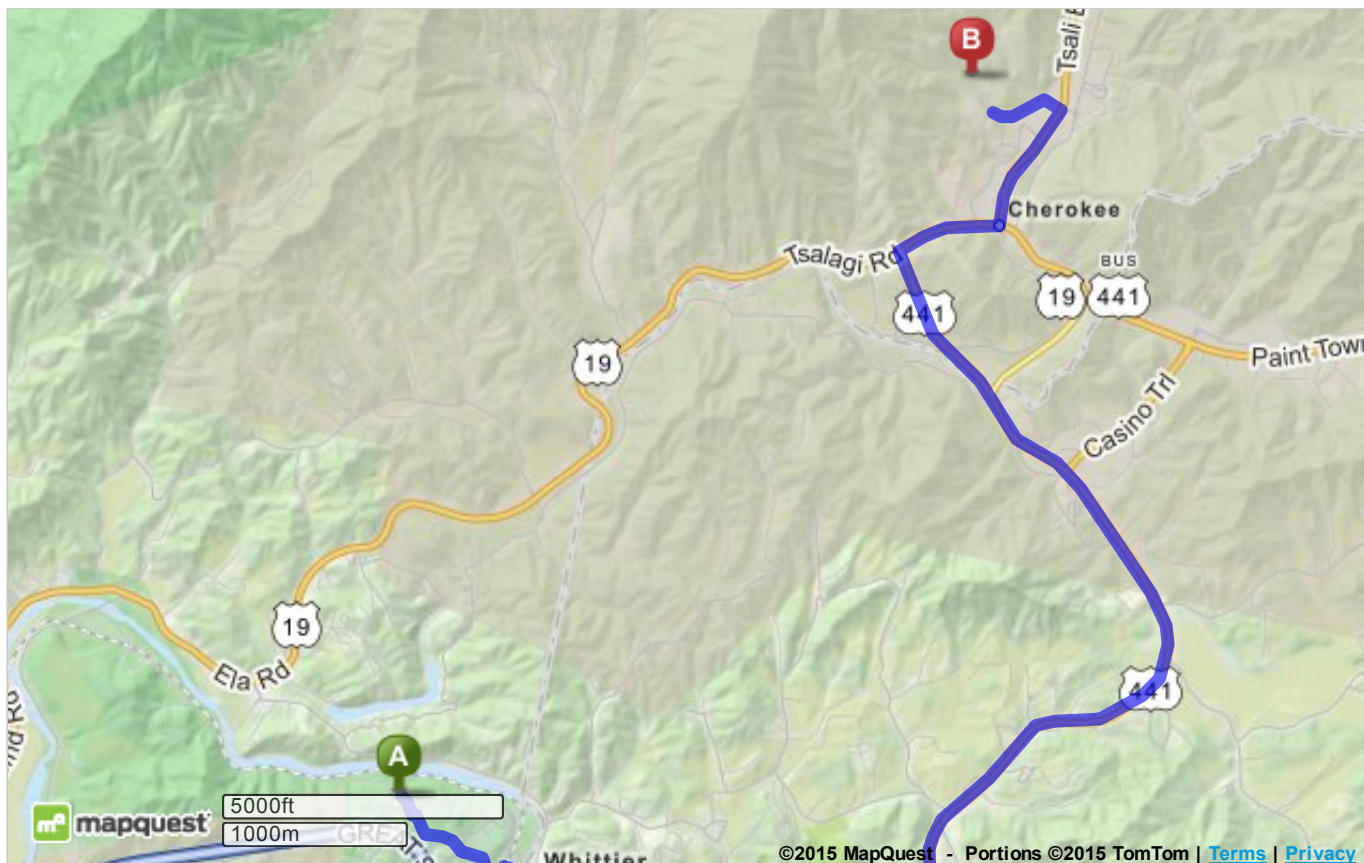
9.77 miles / 16 minutes

Notes

Nature's Retreat Cabin to Oconaluftee Indian Village - Unto This Hills

A	110 Water Tower Ln, Whittier, NC 28789-8715	Download Free App
●	1. Start out going <b>southeast</b> on <b>Water Tower Ln</b> toward <b>Tarhelia Hts.</b> <a href="#">Map</a>	<b>0.1 Mi</b> 0.1 Mi Total
➔	2. Take the 1st <b>right</b> onto <b>Tarhelia Hts.</b> <a href="#">Map</a>	<b>0.6 Mi</b> 0.7 Mi Total
➤	3. Turn <b>left</b> onto <b>Whittier Depot St.</b> <a href="#">Map</a>	<b>0.09 Mi</b> 0.8 Mi Total
➔	4. Take the 1st <b>right</b> to stay on <b>Whittier Depot St.</b> <a href="#">Map</a> <i>If you are on Whittier School Rd and reach Elliot Rd you've gone a little too far</i>	<b>0.2 Mi</b> 1.0 Mi Total
➔	5. Turn <b>right</b> onto <b>Highway 19A.</b> <a href="#">Map</a>	<b>0.1 Mi</b> 1.1 Mi Total
↑	6. Go <b>straight</b> toward <b>Sylva.</b> <a href="#">Map</a>	<b>0.07 Mi</b> 1.1 Mi Total
↗	 7. Merge onto <b>US-74 E / Great Smokey Mountain Expy E / Great Smokey Mountain Expy</b> toward <b>Sylva.</b> <a href="#">Map</a>	<b>1.8 Mi</b> 3.0 Mi Total
	8. Merge onto <b>US-441 N</b> via <b>EXIT 74</b> toward <b>Great Smoky Mts National Park / Cherokee.</b> <a href="#">Map</a>	<b>5.3 Mi</b> 8.3 Mi Total
➔	 9. Turn <b>right</b> onto <b>US 19 N / US-19 N / US-441 N.</b> <a href="#">Map</a>	<b>0.5 Mi</b> 8.8 Mi Total
➤	 10. Take the 3rd <b>left</b> onto <b>Tsali Blvd / US-441 N.</b> <a href="#">Map</a> <i>Tsali Blvd is 0.1 miles past Sequoyah Trl Holiday Inn Express &amp; Suites CHEROKEE/CASINO is on the corner If you reach Acquoni Rd you've gone a little too far</i>	<b>0.6 Mi</b> 9.4 Mi Total
➤	11. Take the 2nd <b>left</b> onto <b>Drama Rd.</b> <a href="#">Map</a> <i>Drama Rd is 0.1 miles past Sequoyah Trl If you reach Lambert Branch Rd you've gone about 0.5 miles too far</i>	<b>0.4 Mi</b> 9.8 Mi Total
■	12. Welcome to <b>OCONALUFTEE INDIAN VILLAGE, NC.</b> <a href="#">Map</a> <i>Your destination is just past Kaiser Wilnoty Dr If you reach the end of Drama Rd you've gone about 0.1 miles too far</i>	
B	<b>Oconaluftee Indian Village, NC</b>	

Total Travel Estimate: **9.77 miles - about 16 minutes**



©2015 MapQuest, Inc. Use of directions and maps is subject to the MapQuest Terms of Use. We make no guarantee of the accuracy of their content, road conditions or route usability. You assume all risk of use. [View Terms of Use](#)