



Trip to:

Tuckaleechee Caverns 825 Cavern Rd

Townsend, TN 37882

(865) 448-2274

71.14 miles / 1 hour 58 minutes

Notes

Nature's Retreat Cabin to Tuckaleechee Caverns



110 Water Tower Ln, Whittier, NC 28789-8715

Download
Free App



1. Start out going **southeast** on **Water Tower Ln** toward **Tarhelia Hts.** [Map](#)

0.1 Mi

0.1 Mi Total



2. Take the 1st **right** onto **Tarhelia Hts.** [Map](#)

0.6 Mi

0.7 Mi Total



3. Turn **left** onto **Whittier Depot St.** [Map](#)

0.09 Mi

0.8 Mi Total



4. Take the 1st **right** to stay on **Whittier Depot St.** [Map](#)

0.2 Mi

If you are on Whittier School Rd and reach Elliot Rd you've gone a little too far

1.0 Mi Total



5. Turn **right** onto **Highway 19A.** [Map](#)

0.1 Mi

1.1 Mi Total



6. Go **straight** toward **Sylva.** [Map](#)

0.07 Mi

1.1 Mi Total



7. Merge onto **US-74 E / Great Smokey Mountain Expy E / Great Smokey Mountain Expy** toward **Sylva.** [Map](#)

1.8 Mi

3.0 Mi Total



8. Merge onto **US-441 N** via **EXIT 74** toward **Great Smoky Mts National Park / Cherokee.** [Map](#)

5.3 Mi

8.3 Mi Total



9. Turn **right** onto **US 19 N / US-19 N / US-441 N.** [Map](#)

0.5 Mi

8.8 Mi Total



10. Take the 3rd **left** onto **Tsali Blvd / US-441 N.** Continue to follow **US-441 N** (Crossing into **Tennessee**). [Map](#)

20.4 Mi

US-441 N is 0.1 miles past Sequoyah Trl

Holiday Inn Express & Suites CHEROKEE/CASINO is on the corner

If you reach Acquoni Rd you've gone a little too far

29.2 Mi Total



11. Turn **slight left** onto **US-441 N / TN-71 / Newfound Gap Rd N.** Continue to follow **US-441 N.** [Map](#)

22.7 Mi

51.9 Mi Total













12. Turn **left** onto **Wears Valley Rd / US-321 S.** [Map](#)

11.9 Mi

Wears Valley Rd is just past Island Dr

If you are on Parkway and reach Community Center Dr you've gone about 0.2 miles too far

63.9 Mi Total

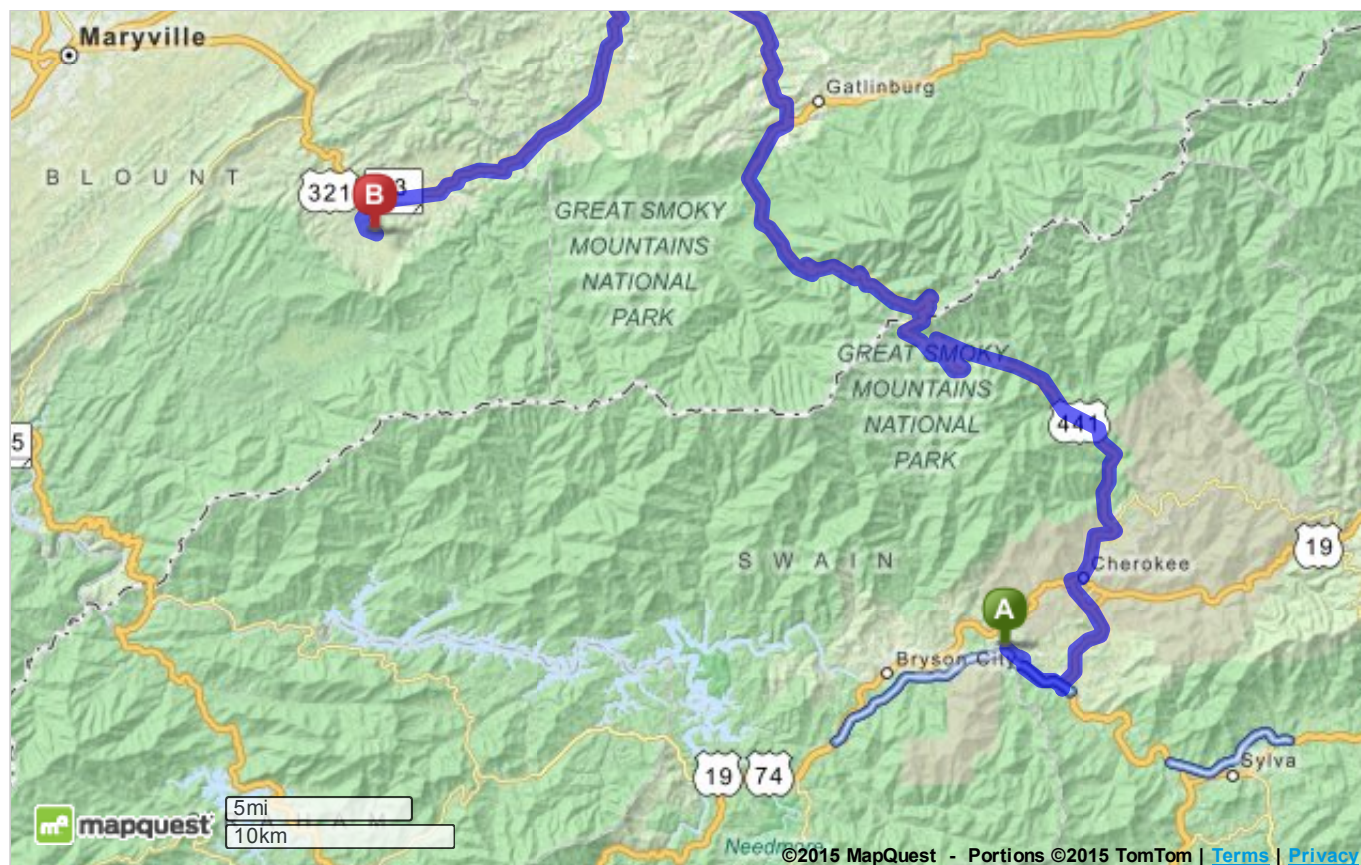
-   13. Turn **left** to stay on **Wears Valley Rd / US-321 S**. [Map](#) **3.0 Mi**
66.9 Mi Total
-
-   14. Turn **right** onto **E Lamar Alexander Pkwy / US-321 S / TN-73**. [Map](#) **1.8 Mi**
68.7 Mi Total
-
-  15. Turn **left** onto **Old Tuckaleechee Rd**. [Map](#) **0.8 Mi**
Old Tuckaleechee Rd is just past Old Highway 73
If you reach Bishop Cap Cir you've gone about 0.3 miles too far 69.5 Mi Total
-
-  16. Turn **left** onto **Old Cades Cove Rd**. [Map](#) **0.02 Mi**
If you reach Houston Mccampbell Way you've gone about 0.1 miles too far 69.5 Mi Total
-
-  17. Turn **left** to stay on **Old Cades Cove Rd**. [Map](#) **0.7 Mi**
70.2 Mi Total
-
-  18. Turn **slight left** onto **Dry Valley Rd**. [Map](#) **0.5 Mi**
70.7 Mi Total
-
-  19. Turn **slight left** onto **Cavern Rd**. [Map](#) **0.4 Mi**
If you reach Westwing Cave Rd you've gone about 0.1 miles too far 71.1 Mi Total
-
-  20. **825 CAVERN RD** is on the **left**. [Map](#)
If you reach Bear Lodge Dr you've gone about 0.1 miles too far



Tuckaleechee Caverns

825 Cavern Rd, Townsend, TN 37882
(865) 448-2274

Total Travel Estimate: **71.14 miles - about 1 hour 58 minutes**



©2015 MapQuest, Inc. Use of directions and maps is subject to the MapQuest Terms of Use. We make no guarantee of the accuracy of their content, road conditions or route usability. You assume all risk of use. [View Terms of Use](#)