



Trip to:






# 110 Water Tower Ln

Whittier, NC 28789-8715

151.88 miles / 3 hours 15 minutes

Notes

Nature's Retreat to Blue Ridge Parkway to Asheville

	110 Water Tower Ln, Whittier, NC 28789-8715	Download Free App
	1. Start out going <b>southeast</b> on <b>Water Tower Ln</b> toward <b>Tarhelia Hts.</b> <a href="#">Map</a>	<b>0.1 Mi</b> 0.1 Mi Total
	2. Take the 1st <b>right</b> onto <b>Tarhelia Hts.</b> <a href="#">Map</a>	<b>0.6 Mi</b> 0.7 Mi Total
	3. Turn <b>left</b> onto <b>Whittier Depot St.</b> <a href="#">Map</a>	<b>0.09 Mi</b> 0.8 Mi Total
	4. Take the 1st <b>right</b> to stay on <b>Whittier Depot St.</b> <a href="#">Map</a> <i>If you are on Whittier School Rd and reach Elliot Rd you've gone a little too far</i>	<b>0.2 Mi</b> 1.0 Mi Total
	5. Turn <b>right</b> onto <b>Highway 19A.</b> <a href="#">Map</a>	<b>0.1 Mi</b> 1.1 Mi Total
	6. Go <b>straight</b> toward <b>Sylva.</b> <a href="#">Map</a>	<b>0.07 Mi</b> 1.1 Mi Total
	 7. Merge onto <b>US-74 E / Great Smokey Mountain Expy E / Great Smokey Mountain Expy</b> toward <b>Sylva.</b> <a href="#">Map</a>	<b>1.8 Mi</b> 3.0 Mi Total
	 8. Merge onto <b>US-441 N / US 441 N</b> via <b>EXIT 74</b> toward <b>Great Smoky Mts National Park / Cherokee.</b> <a href="#">Map</a>	<b>4.1 Mi</b> 7.0 Mi Total
	 9. Turn <b>right</b> onto <b>Casino Trl / US-441 Bus N.</b> <a href="#">Map</a> <i>Casino Trl is just past Old US 441</i> <i>If you are on Seven Clans Ln and reach Cherokee Xing you've gone a little too far</i>	<b>0.8 Mi</b> 7.9 Mi Total
	 10. Take the 1st <b>right</b> onto <b>Paint Town Rd / US-19 N.</b> Continue to follow <b>US-19 N.</b> <a href="#">Map</a> <i>Frontier Pancake House is on the right</i>	<b>10.9 Mi</b> 18.7 Mi Total
	11. Take the ramp toward <b>Parkway.</b> <a href="#">Map</a> <i>If you are on Soco Rd and reach Smoky Falls Dr you've gone about 0.4 miles too far</i>	<b>0.1 Mi</b> 18.8 Mi Total
	12. Merge onto <b>Blue Ridge Pkwy.</b> <a href="#">Map</a>	<b>66.8 Mi</b> 85.6 Mi Total
	 13. Merge onto <b>Hendersonville Rd / US-25 N.</b> <a href="#">Map</a>	<b>3.6 Mi</b> 89.2 Mi Total
	14. Turn <b>left</b> onto <b>US-25 N / All Souls Cres.</b> Continue to follow <b>US-25 N.</b> <a href="#">Map</a>	<b>1.6 Mi</b> 90.8 Mi Total



US-25 N is just past Vanderbilt Rd  
If you are on Hendersonville Rd and reach Angle St you've gone a little too far

- ↗

15. Turn **right** onto **Southside Ave / US-25 N**. [Map](#)  
*Southside Ave is 0.1 miles past Choctaw St*

**0.4 Mi**  
91.2 Mi Total
- ↖

16. Turn **left** onto **Biltmore Ave / US-25 N**. [Map](#)  
*Biltmore Ave is just past Church St*  
*If you are on Charlotte St S and reach McCormick Pl you've gone a little too far*

**0.5 Mi**  
91.7 Mi Total
- ↗

17. Turn **right** onto **S Pack Sq**. [Map](#)  
*S Pack Sq is just past Eagle St*  
*If you reach Patton Ave you've gone a little too far*

**0.07 Mi**  
91.7 Mi Total
- ↖

18. Take the 2nd **left** onto **S Market St**. [Map](#)  
*S Market St is just past N Pack Sq*  
*North Carolina Indpdnt Schl is on the corner*  
*If you are on Court Plz and reach S Spruce St you've gone a little too far*

**0.04 Mi**  
91.8 Mi Total
- ↗

19. Take the 1st **right** onto **College St**. [Map](#)  
*Aqua Cafe is on the corner*  
*If you are on N Market St and reach Lawyers Walk you've gone a little too far*

**0.05 Mi**  
91.8 Mi Total
- 20. Welcome to **ASHEVILLE, NC**. [Map](#)  
*If you reach Court Plz you've gone a little too far*

**A to B Travel Estimate: 91.82 mi - about 2 hours 11 minutes**



## Asheville, NC

- 1. Start out going **west** on **College St** toward **N Market St**. [Map](#)

**0.2 Mi**  
92.0 Mi Total
- ↗

2. Take the 3rd **right** onto **N Lexington Ave**. [Map](#)  
*N Lexington Ave is just past Broadway St*  
*K2 Studio is on the corner*  
*If you reach Rankin Ave you've gone a little too far*

**0.3 Mi**  
92.3 Mi Total
- ↗

3. Merge onto **I-240 W** via the ramp on the **left**. [Map](#)  
*If you are on Broadway St and reach Cherry St you've gone a little too far*

**4.6 Mi**  
96.9 Mi Total
- 4. Merge onto **I-40 W** via **EXIT 31B** toward **Canton / Knoxville**. [Map](#)

**18.3 Mi**  
115.2 Mi Total
- 5. Merge onto **US-74 W** via **EXIT 27** toward **US-19 / US-23 / Clyde / WAYNESVILLE**. [Map](#)

**35.4 Mi**  
150.6 Mi Total
- 6. Take **EXIT 72** toward **Whittier**. [Map](#)

**0.2 Mi**  
150.8 Mi Total
- ↗

7. Turn **slight right** onto **Highway 19A**. [Map](#)

**0.1 Mi**  
150.9 Mi Total
- 8. Turn **left** onto **Whittier Depot St**. [Map](#)

**0.2 Mi**



If you reach Shoal Creek Rd you've gone about 0.2 miles too far

151.1 Mi Total



9. Turn **left** to stay on **Whittier Depot St.** [Map](#)

**0.09 Mi**

151.2 Mi Total



10. Take the 1st **right** onto **Tarhelia Hts.** [Map](#)

**0.6 Mi**

If you reach Passmore Ln you've gone a little too far

151.8 Mi Total



11. Turn **left** onto **Water Tower Ln.** [Map](#)

**0.1 Mi**

If you reach Locust Tree Ln you've gone a little too far

151.9 Mi Total



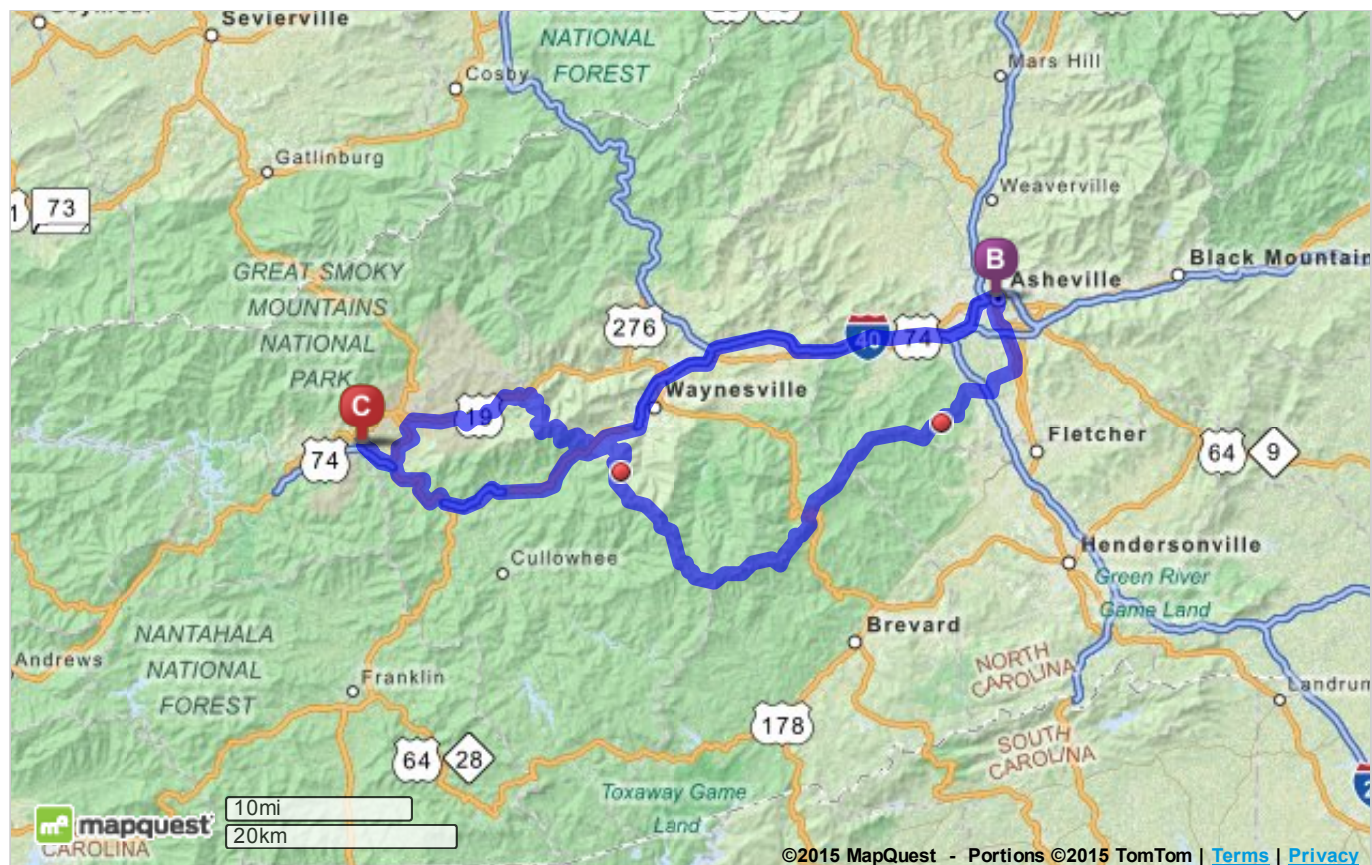
12. **110 WATER TOWER LN** is on the **right.** [Map](#)

**B to C Travel Estimate: 60.06 mi - about 1 hour 4 minutes**



**110 Water Tower Ln, Whittier, NC 28789-8715**

Total Travel Estimate: **151.88 miles - about 3 hours 15 minutes**



©2015 MapQuest, Inc. Use of directions and maps is subject to the MapQuest Terms of Use. We make no guarantee of the accuracy of their content, road conditions or route usability. You assume all risk of use. [View Terms of Use](#)