



Trip to:

110 Water Tower Ln



Whittier, NC 28789-8715

154.84 miles / 4 hours 2 minutes



Notes


Nature's Retreat Cabin - Hellbender - Dragon - Foothills Parkway - Stop at Gatlinburg and 441 thru Great Smoky Mtn National Park

	110 Water Tower Ln, Whittier, NC 28789-8715	Download Free App
	1. Start out going southeast on Water Tower Ln toward Tarhelia Hts. Map	0.1 Mi 0.1 Mi Total
	2. Take the 1st right onto Tarhelia Hts. Map	0.6 Mi 0.7 Mi Total
	3. Turn left onto Whittier Depot St. Map	0.09 Mi 0.8 Mi Total
	4. Take the 1st right to stay on Whittier Depot St. Map <i>If you are on Whittier School Rd and reach Elliot Rd you've gone a little too far</i>	0.2 Mi 1.0 Mi Total
	5. Turn right onto Highway 19A. Map	0.08 Mi 1.0 Mi Total
	6. Merge onto US-74 W toward Bryson City. Map	13.5 Mi 14.5 Mi Total
	7. Turn right onto NC-28 / Highway 28 N. Continue to follow NC-28. Map <i>NC-28 is 0.1 miles past Needmore Rd</i> <i>If you are on Highway 19 W and reach Village Pond Rd you've gone about 0.1 miles too far</i>	29.2 Mi 43.7 Mi Total
	8. Turn left to stay on NC-28. Map	2.9 Mi 46.6 Mi Total
	9. Turn right onto US-129 N / US Highway 129 (Crossing into Tennessee). Map	4.6 Mi 51.3 Mi Total
	10. Turn left onto US Highway 129 / US-129 N / TN-115. Continue to follow US-129 N / TN-115. Map	10.4 Mi 61.6 Mi Total
	11. Turn right onto Foothills Pkwy. Map <i>Foothills Pkwy is just past Happy Valley Rd</i>	16.8 Mi 78.5 Mi Total
	12. Turn slight right onto ramp. Map <i>If you reach the end of Foothills Pkwy you've gone a little too far</i>	0.1 Mi 78.6 Mi Total
	13. Turn right onto E Lamar Alexander Pkwy / US-321 N / TN-73. Map	7.4 Mi 86.0 Mi Total

  14. Turn **left** onto **Wears Valley Rd / US-321 N**. [Map](#) **3.0 Mi**
Wears Valley Rd is 0.1 miles past Old Bridge Rd
If you are on State Highway 73 and reach Tom Henry Rd you've gone about 0.4 miles too far **89.0 Mi Total**

  15. Turn **right** to stay on **Wears Valley Rd / US-321 N**. [Map](#) **11.9 Mi**
100.9 Mi Total

  16. Turn **right** onto **Parkway / US-441 S / US-321 N / TN-71**. [Map](#) **7.9 Mi**
Parkway is just past Florence Dr **108.8 Mi Total**

 17. Turn **left** onto **Dudley Creek Rd**. [Map](#) **1.0 Mi**
Dudley Creek Rd is just past N Park Ln
DUDLEY CREEK MARKET AND GRILL is on the corner
If you reach N Park Ln you've gone a little too far **109.8 Mi Total**

 18. **Dudley Creek Rd becomes Ridge Rd**. [Map](#) **0.5 Mi**
110.3 Mi Total



 19. Welcome to **GATLINBURG, TN**. [Map](#)
If you reach E Parkway you've gone a little too far



A to B Travel Estimate: 110.26 mi - about 2 hours 50 minutes



Gatlinburg, TN

 1. Start out going **south** on **Ridge Rd** toward **E Parkway / US-321 S / TN-73**. [Map](#) **0.07 Mi**
110.3 Mi Total

  2. Turn **right** onto **E Parkway / US-321 S / TN-73**. [Map](#) **1.4 Mi**
Domino's Pizza is on the corner
If you reach Newman Rd you've gone a little too far **111.8 Mi Total**

  3. Turn **left** onto **Parkway / US-441 S / TN-71 / TN-73**. Continue to follow **US-441 S** (Crossing into **North Carolina**). [Map](#) **34.8 Mi**
Sam's Gyros is on the corner **146.6 Mi Total**

  4. Turn **right** onto **US 19 N / US-19 S / US-441 S**. [Map](#) **0.5 Mi**
US 19 N is 0.4 miles past Sequoyah Trl
Holiday Inn Express & Suites CHEROKEE/CASINO is on the corner
If you are on River Rd and reach Myers Dr you've gone about 0.6 miles too far **147.1 Mi Total**

  5. Take the 1st **left** onto **Seven Clans Ln / US-441 S**. Continue to follow **US-441 S**. [Map](#) **4.9 Mi**
US-441 S is 0.2 miles past Hospital Rd
If you reach River Rd you've gone about 0.1 miles too far **151.9 Mi Total**

  6. Merge onto **US-74 W / Great Smokey Mountain Expy W / Great Smokey Mountain Expy** toward **Bryson City**. [Map](#) **1.6 Mi**
153.5 Mi Total

 7. Take **EXIT 72** toward **Whittier**. [Map](#) **0.2 Mi**
153.8 Mi Total

 8. Turn **slight right** onto **Highway 19A**. [Map](#) **0.1 Mi**
153.9 Mi Total



9. Turn **left** onto **Whittier Depot St.** [Map](#)
If you reach Shoal Creek Rd you've gone about 0.2 miles too far

0.2 Mi
154.0 Mi Total



10. Turn **left** to stay on **Whittier Depot St.** [Map](#)

0.09 Mi
154.1 Mi Total



11. Take the 1st **right** onto **Tarhelia Hts.** [Map](#)
If you reach Passmore Ln you've gone a little too far

0.6 Mi
154.7 Mi Total



12. Turn **left** onto **Water Tower Ln.** [Map](#)
If you reach Locust Tree Ln you've gone a little too far

0.1 Mi
154.8 Mi Total



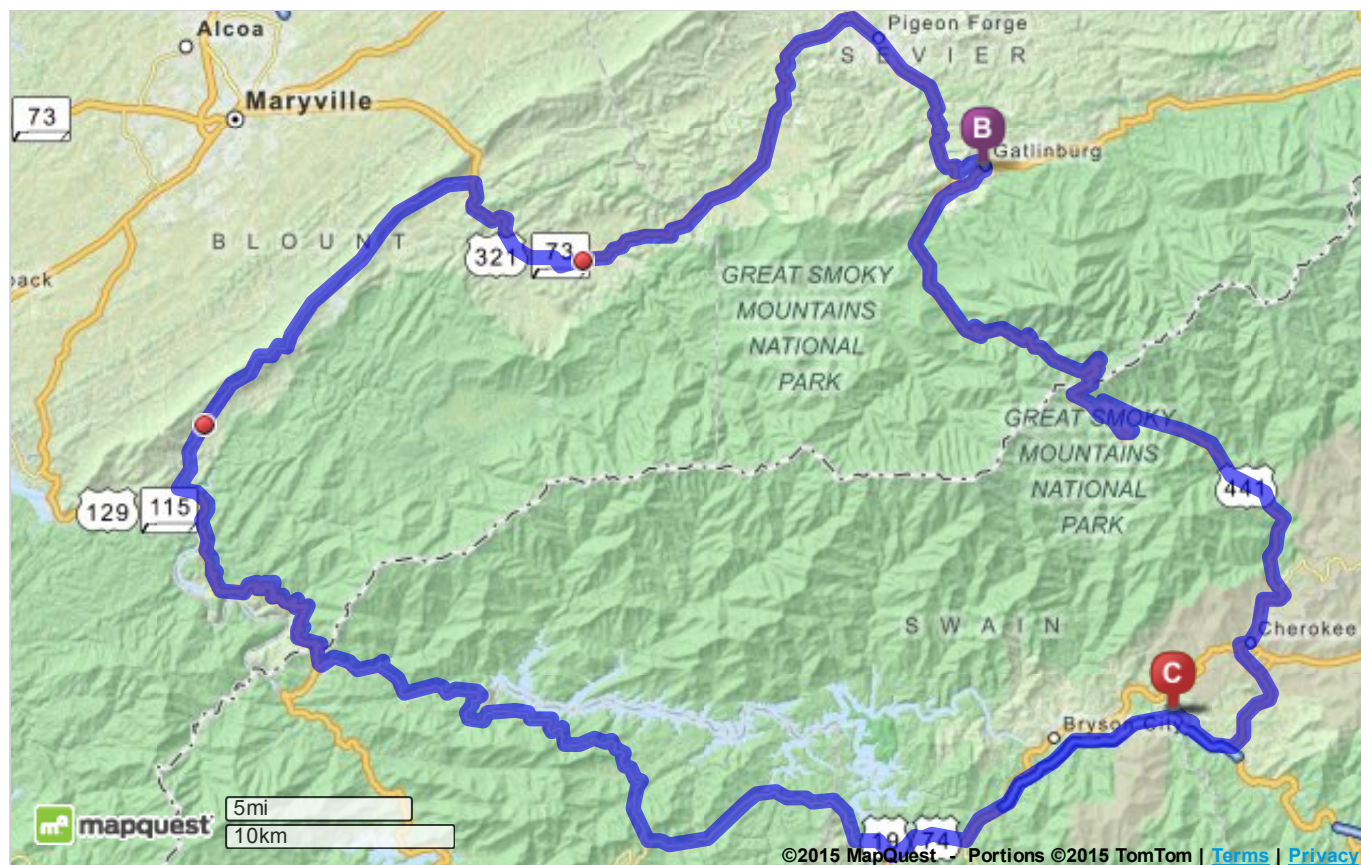
13. **110 WATER TOWER LN** is on the **right.** [Map](#)

B to C Travel Estimate: 44.59 mi - about 1 hour 12 minutes



110 Water Tower Ln, Whittier, NC 28789-8715

Total Travel Estimate: **154.84 miles - about 4 hours 2 minutes**



©2015 MapQuest, Inc. Use of directions and maps is subject to the MapQuest Terms of Use. We make no guarantee of the accuracy of their content, road conditions or route usability. You assume all risk of use. [View Terms of Use](#)