



Trip to:

# 110 Water Tower Ln

Whittier, NC 28789-8715

92.42 miles / 2 hours 28 minutes












### Notes

Nature's Retreat Cabin - Moonshine 28 to Franklin, then take Wayah Road back to 19 then return to Nature's Retreat

	110 Water Tower Ln, Whittier, NC 28789-8715	Download Free App
	1. Start out going <b>southeast</b> on <b>Water Tower Ln</b> toward <b>Tarhelia Hts.</b> <a href="#">Map</a>	<b>0.1 Mi</b> 0.1 Mi Total
	2. Take the 1st <b>right</b> onto <b>Tarhelia Hts.</b> <a href="#">Map</a>	<b>0.6 Mi</b> 0.7 Mi Total
	3. Turn <b>left</b> onto <b>Whittier Depot St.</b> <a href="#">Map</a>	<b>0.09 Mi</b> 0.8 Mi Total
	4. Take the 1st <b>right</b> to stay on <b>Whittier Depot St.</b> <a href="#">Map</a> <i>If you are on Whittier School Rd and reach Elliot Rd you've gone a little too far</i>	<b>0.2 Mi</b> 1.0 Mi Total
	5. Turn <b>right</b> onto <b>Highway 19A.</b> <a href="#">Map</a>	<b>0.08 Mi</b> 1.0 Mi Total
	6. Merge onto <b>US-74 W</b> toward <b>Bryson City.</b> <a href="#">Map</a>	<b>10.4 Mi</b> 11.4 Mi Total
	7. Turn <b>left</b> onto <b>Highway 28 S / NC-28.</b> Continue to follow <b>NC-28.</b> <a href="#">Map</a> <i>NC-28 is 0.1 miles past Lauada Cemetery Rd</i> <i>If you reach Lauada Cemetery Rd you've gone about 0.1 miles too far</i>	<b>20.8 Mi</b> 32.2 Mi Total
	8. Turn <b>right</b> onto <b>W Main St / US-441 Bus S / NC-28.</b> <a href="#">Map</a>	<b>0.01 Mi</b> 32.2 Mi Total
	9. <b>124 W MAIN ST.</b> <a href="#">Map</a> <i>If you reach Porter St you've gone a little too far</i>	

**A to B Travel Estimate: 32.21 mi - about 48 minutes**







	124 W Main St, Franklin, NC 28734-291735.181119, -83.383274 (Address is approximate)	
	1. Start out going <b>west</b> on <b>W Main St / US-441 Bus S / NC-28</b> toward <b>Porter St.</b> <a href="#">Map</a>	<b>0.07 Mi</b> 32.3 Mi Total
	2. Take the 1st <b>left</b> onto <b>Porter St / US-441 Bus S / NC-28.</b> Continue to follow <b>US-441 Bus S.</b> <a href="#">Map</a> <i>If you are on W Main St and reach Maple St you've gone about 0.1 miles too far</i>	<b>1.1 Mi</b> 33.4 Mi Total
	3. Merge onto <b>US-64 W.</b> <a href="#">Map</a>	<b>3.8 Mi</b> 37.2 Mi Total

	4. Turn <b>right</b> onto <b>Wayah Rd.</b> <a href="#">Map</a> <i>If you are on US-64 W and reach Patton Rd you've gone a little too far</i>	<b>0.2 Mi</b> 37.4 Mi Total
	5. Turn <b>left</b> to stay on <b>Wayah Rd.</b> <a href="#">Map</a>	<b>2.9 Mi</b> 40.3 Mi Total
	6. <b>Wayah Rd</b> becomes <b>Wayah Bald Rd.</b> <a href="#">Map</a>	<b>0.03 Mi</b> 40.3 Mi Total
	7. <b>Wayah Bald Rd</b> becomes <b>Wayah Rd.</b> <a href="#">Map</a>	<b>0.1 Mi</b> 40.5 Mi Total
	8. <b>Wayah Rd</b> becomes <b>Wayah Bald Rd.</b> <a href="#">Map</a>	<b>0.09 Mi</b> 40.6 Mi Total
	9. <b>Wayah Bald Rd</b> becomes <b>Wayah Rd.</b> <a href="#">Map</a>	<b>0.4 Mi</b> 41.0 Mi Total
	10. <b>Wayah Rd</b> becomes <b>Wayah Bald Rd.</b> <a href="#">Map</a>	<b>0.09 Mi</b> 41.1 Mi Total
	11. <b>Wayah Bald Rd</b> becomes <b>Wayah Rd.</b> <a href="#">Map</a>	<b>11.2 Mi</b> 52.3 Mi Total
	12. Turn <b>left</b> to stay on <b>Wayah Rd.</b> <a href="#">Map</a> <i>Wayah Rd is just past Holly Ridge Rd If you are on Summit View Dr and reach Mountain Top Dr you've gone about 0.3 miles too far</i>	<b>1.9 Mi</b> 54.2 Mi Total
	13. Turn <b>left</b> to stay on <b>Wayah Rd.</b> <a href="#">Map</a> <i>Wayah Rd is 0.5 miles past Ridge Top Dr If you reach the end of Mount Miriah Rd you've gone about 0.1 miles too far</i>	<b>11.1 Mi</b> 65.3 Mi Total
	14. <b>23886 WAYAH RD.</b> <a href="#">Map</a> <i>If you reach Power Hse Rd you've gone a little too far</i>	

**B to C Travel Estimate: 33.10 mi - about 1 hour 5 minutes**



**23886 Wayah Rd**, Topton, NC 28781-736635.273243, -83.680808  
(Address is approximate)

	1. Start out going <b>west</b> on <b>Wayah Rd</b> toward <b>Power Hse Rd.</b> <a href="#">Map</a>	<b>0.09 Mi</b> 65.4 Mi Total
 	2. Take <b>US-74 E.</b> <a href="#">Map</a>	<b>25.6 Mi</b> 91.0 Mi Total
	3. Take <b>EXIT 72</b> toward <b>Whittier.</b> <a href="#">Map</a>	<b>0.4 Mi</b> 91.4 Mi Total
	4. Stay <b>straight</b> to go onto <b>Highway 19A.</b> <a href="#">Map</a>	<b>0.1 Mi</b> 91.5 Mi Total
	5. Turn <b>left</b> onto <b>Whittier Depot St.</b> <a href="#">Map</a> <i>If you reach Shoal Creek Rd you've gone about 0.2 miles too far</i>	<b>0.2 Mi</b> 91.6 Mi Total
	6. Turn <b>left</b> to stay on <b>Whittier Depot St.</b> <a href="#">Map</a>	<b>0.09 Mi</b>

91.7 Mi Total



7. Take the 1st **right** onto **Tarhelia Hts.** [Map](#)

*If you reach Passmore Ln you've gone a little too far*

**0.6 Mi**

92.3 Mi Total



8. Turn **left** onto **Water Tower Ln.** [Map](#)

*If you reach Locust Tree Ln you've gone a little too far*

**0.1 Mi**

92.4 Mi Total



9. **110 WATER TOWER LN** is on the **right.** [Map](#)

**C to D Travel Estimate: 27.12 mi - about 35 minutes**



**110 Water Tower Ln, Whittier, NC 28789-8715**

Total Travel Estimate: **92.42 miles** - about **2 hours 28 minutes**



©2015 MapQuest, Inc. Use of directions and maps is subject to the MapQuest Terms of Use. We make no guarantee of the accuracy of their content, road conditions or route usability. You assume all risk of use. [View Terms of Use](#)